






Interested
to Know More?

CONTACT | JOIN | VISIT US

-  Register for Free, Live Webinars at:
<https://www.agridatainc.com/Home/Support/Webinars>
-  Additional resource information is available at :
<http://support.agridatainc.com/>
-  Free Remote Desktop Demonstrations/Training:
Call **701.746.8580** or Email: info@agridatainc.com
-  Meet us at our Expos (Expo attendance is
communicated in our e-newsletter)
-  Visit Us on our Social Media Pages:
[YouTube](#), [Facebook](#), & [Twitter](#)



Start the **7 Day**



or the **14 Day**



trial today!



www.AgriDataInc.com



PO Box 8372
4200 James Ray Dr.
Suite 300
Grand Forks, ND 58202-8372

Parcel Data

*Premium Add-On Service Available in:



&



Convenient
Geographic
Standardization

Parcel Data is offered by AgriData, Inc.
www.AgriDataInc.com
701-746-8580



Parcel Features Available in:



Featuring Parcel Data

*Premium Add-On Service

We are delighted to announce that we are bringing you another convenient piece of considerable intelligence collateral to your favorite mapping systems!

Parcel Features Available in:



Includes all Surety® features plus:

Parcel Data Layer

Layers Search Parcel

Boundaries

- FSA Fields(5/21/2008)
- Borders
- Crop History | 2016 | Legend
- Parcel (All States)
- Sensitive Area
- FAA Obstructions
- DriftWatch™
- Log Layers

Orthophoto

- FSA photo 2015
- Photo Dates

Other

- Pictures
- Wetlands
- Watershed
- MN Buffer Map
- ND Sensitive Areas
- FEMA Layers

Parcel Info

Parcel Info

acrage_sacr: 49.49
acrage_deeded: 40
add_number: 40
add_street_prefix: 40
add_street_name: 40
add_street_suff: 40
add_street_type: 40
bldg_sft: 40
census_id: 5554
county_id: 19151
county_name: Pocahontas
land_use_code: 40
mail_address1: 40
mail_address2: 40
mail_address3: 40
mail_name: 40
mkt_val_land: 40
mkt_val_bldg: 40
mkt_val_tot: 40
muni_id: 408772
muni_name: Small Lake
nph_code: 40
owner: 40
parcel_id: 111100002
physch: 40
physcp: 40
sale_price: 40
school_dist_id: 1916429
state_abbr: IA
story_height: 40
trans_date: 40

Surety® Pro Required Cancel



Parcel Search

Layers Search Parcel

Boundaries

- FSA Fields(5/21/2008)
- Borders
- Crop History | 2016 | Legend
- Parcel (All States)
- Sensitive Area
- Parcel Info
- Parcel Report
- FAA Obstructions
- DriftWatch™

Parcel Search

Search By: Parcel ID, Address, etc.

Results: 6 of 6

2007 021 00	MANAGER DAVID A & MARLENE B	3975 COLE CREEK Dr
2007 021 00	MANAGER DAVID A & MARLENE B	2810 CLOVER Dr
	MANAGER DAVID A & MARLENE B	GRAND FORKS
	MANAGER DAVID A & MARLENE B	GRAND FORKS
	MANAGER DAVID A & MARLENE B	GRAND FORKS
	MANAGER DAVID A & MARLENE B	GRAND FORKS

Zoom To or Open Parcel Data

Parcel Report

Parcel Report

47° 52' 44.94 - 97° 2' 31.57 6/14/2017

Grand Forks, Grand Forks, ND

MLS #	Land Use	Days on Mkt	List Price \$
Parcel ID: 2208 028 00	Land Use ID	Days on Mkt	
Legal: 15-151N-50W	School Dist. ID: 0130	Mkt Val Land \$	Mkt Val Bldg \$
Deed Type	Stones Ht	Mkt Total Val \$	
Mapped Acres: 0.21	Bldg Sft	Sold Price \$	
Actual Acres: 0.21	High Inocd Code	Trans Date	

Overview:

Surety

Sample report above. Report will auto-populate with available data.

Parcel Data Details

- ↔ Can be paired with Surety® & Surety® Pro
- Access the advanced search in Surety® Pro
- ↔ Rural and Urban Property Boundaries included
- ↔ Available data will auto-fill into the Parcel Info and the Parcel Report
- Parcel Data & Info Forms are savable in Surety Pro®
- ↔ Available for the contiguous 48 states
*Parcel Data is not available in all counties
- ↔ Visit our Parcel Data support page:
<http://support.agridatainc.com/ParcelDataLayer.ashx>
- ↔ Pricing is available on our website:
<https://www.agridatainc.com/Account/Price>

Parcel Report + Images

Parcel Report

47° 52' 44.94 - 97° 2' 31.57 6/14/2017

Grand Forks, Grand Forks, ND

MLS #	Land Use	Days on Mkt	List Price \$
Parcel ID: 2208 028 00	Land Use ID	Days on Mkt	
Legal: 15-151N-50W	School Dist. ID: 0130	Mkt Val Land \$	Mkt Val Bldg \$
Deed Type	Stones Ht	Mkt Total Val \$	
Mapped Acres: 0.21	Bldg Sft	Sold Price \$	
Actual Acres: 0.21	High Inocd Code	Trans Date	

Overview:

Surety

Add property photos with the Dossier Studio.

Sample report above. Report will auto-populate with available data.