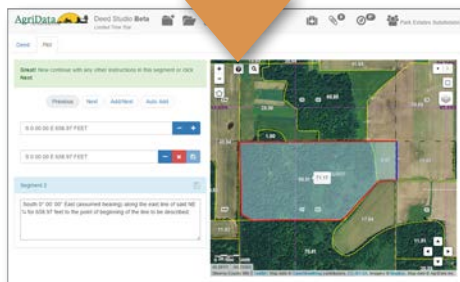



Deed Studio

A modern interface for taking typed legal descriptions and turning them into mapped boundaries.



Please visit our website for package and pricing details.
www.agridatainc.com/account/price



Phone: 701-746-8580
 Email: info@agridatainc.com
www.AgriDataInc.com



PO Box 8372
 4200 James Ray Dr.
 Suite 300
 Grand Forks, ND 58202-8372



Deed Studio

A Surety® Pro Premium Add-On Feature

Great For...

- | | |
|---------------------------|-----------------------|
| Abstract/Tile Management | Insurance |
| Attorneys | Investors |
| Estate & Trust Management | Land Owners |
| Appraisals | Lenders |
| Government | Surveyors and More... |

Surety® Pro and Deed Studio are offered by AgriData, Inc.
www.AgriDataInc.com
 701-746-8580



Surety® Pro's Deed Studio Premium Add-On

Built and capable to auto locate the said location of the tract, and translate properly formatted course and distance text that describes technical information of a boundary into a drawn polygon, of which overlies on aerial imagery with land marks to verify calls. Thus, effectively gaining preciseness and abating the efforts of someone interpreting and manually drawing involved boundaries.



Designed to accommodate multiple separate tracts and **exclusions** in a deed.

Otherwise, manually draw non-descriptive deeds.



Manually, include easements or exclusions in a specified tract.

Moreover, save and retrieve your deed's polygon's for example for use in portfolios, asset management and historical records...or continue with your project by building dossier's with our Dossier Studio that is included in your Surety® Pro subscription. A dossier could include resource intelligence maps, along with the Sales Data form... or perhaps you implemented your own custom data entry form with our Forms Designer that is also included with your Surety Pro subscription further achieving your needs and goals.






Types of Legal Descriptions

-  Blanket (Coverall, Global, Area-Wide Descriptions)
-  Metes and Bounds (Courses and Distances)
-  Fractional Designation
-  Subdivision
-  Monuments

Mainstay

-  OCR: Transcribes Text from Image
-  Create Cutouts

Activating Your Deed Studio Trial/Subscription

-  Enjoy a fully featured 14 day trial of the Deed Studio
-  \$200.00 USD for a 12 month subscription
-  Requires either an active Surety® Pro subscription or a Surety® Pro trial
-  Activate your no obligation trial by mousing over File on the Surety® Pro menu bar and clicking on Deed Studio (Activate Trial)
-  Once you are ready to purchase, Surety® Pro Admins can purchase and manage subscriptions via Subscription Studio that is located under the Admin menu on the Surety® Pro menu bar.

Interested
to Know More?

CONTACT | JOIN | VISIT US

 Register for Free, Live Webinars at:
<https://www.agridatainc.com/Home/Support/Webinars>

 Additional resource information is available at :
<http://support.agridatainc.com/DeedStudio.ashx>

 Free Remote Desktop Demonstrations/ Training: call 701.746.8580

 Email: info@agridatainc.com

 Visit us at our Expos (Expo attendance is communicated in our e-newsletter)

Start the **14 Day**

trial today!
www.AgriDataInc.com


INCORPORATED